


































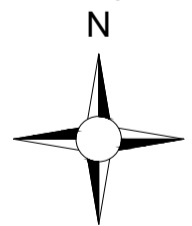


Drawing Legend

-  Planning Application Boundary
-  Existing Road to be Upgraded
-  Proposed Road
-  Proposed Upgrades to Existing Roads for Amenity Track
-  Proposed New Amenity Track
-  Existing Historical Pathway
-  Wheelwash
-  Gate
-  Security Hut
-  Met Mast
-  Passing Bay
-  Peat Deposition Area
-  Proposed Steel Mast
-  Existing Steel Mast
-  Proposed OHL
-  Existing OHL
-  Proposed Temporary Access Track
-  Watercourse Crossing
-  Soft Levelled Area
-  Hardstand
-  Turbine Foundation
-  Turbine Sweep Area
-  Borrow Pit
-  Ornithological Enhancement and Mitigation
-  Linear Replanting
-  Ecological Enhancement
-  Construction & Turbine delivery main entrance
-  Extension of Underpass to be installed
-  Watercourses
-  Electrical Cable Trench Type 01
Total Distance 6261m
-  Electrical Cable Trench Type 02
Total Distance 3525m
-  Electrical Cable Trench Type 03
Total Distance 3422m
-  Temporary Works Area
-  Proposed Floated Road over Archaeological Feature
-  Predator Proof Fencing



PROJECT TITLE:
Lemnaghan Wind Farm, Co. Offaly

DRAWING TITLE:
Site Layout Key Plan (1:5,000) Sheet A

PROJECT No.:	DRAWING No.:	SCALE:
200804	200804 - 03.00	1:15,000 @ A1
DRAWN BY:	CHECKED BY:	DATE:
GO	RD	24.03.2026
OS SHEET No.:	REVISION:	
3302, 3303, 3304, 3365, 3366, 3367, 3428, 3429, 3430	P01	



Email: info@www.mkoireland.ie / Website: www.mkoireland.ie